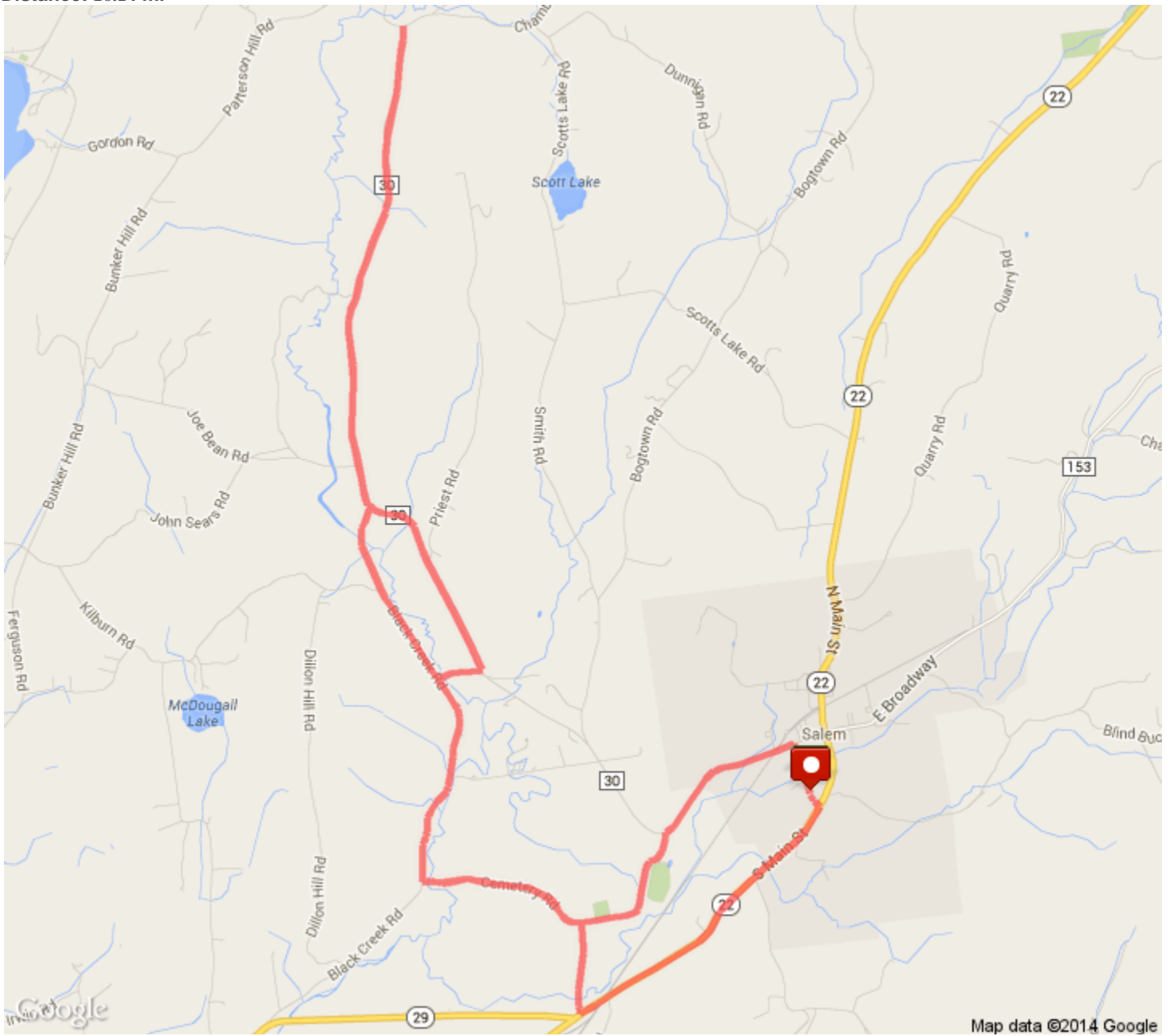




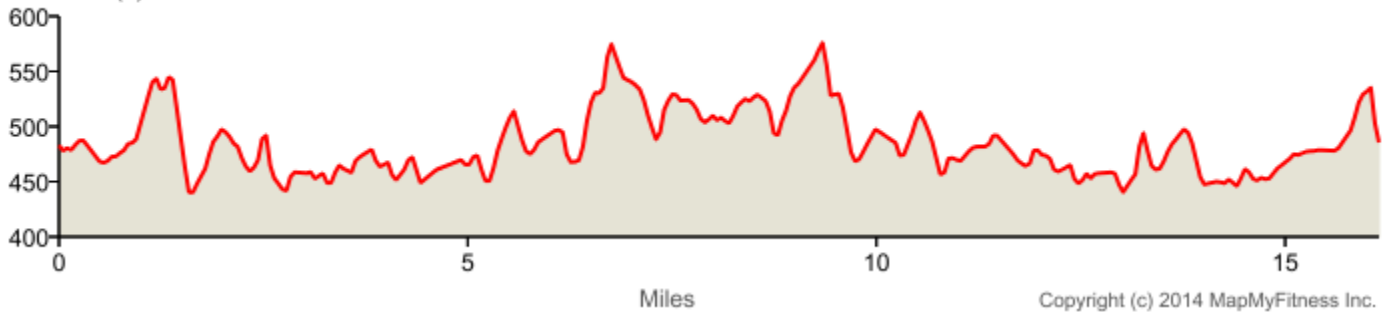
mapmyride



















16 Mile Ride 2014

Distance: 16.14 mi



ELEVATION (ft)



| | | |
|--|--|---------------------|
|  | Head north on Archibald St | 0 mi (+0.28 mi) |
|  | Turn left onto W Broadway | 0.28 mi (+0 mi) |
|  | Head west on County Rte 30/W | 0.28 mi (+0.88 mi) |
|  | Take a Left onto Cemetery Rd | 1.16 mi (+1.71 mi) |
|  | Take a Right onto Black Creek Rd | 2.87 mi (+1.16 mi) |
|  | Head northwest on Black Creek Rd toward Mc Kinney Rd | 4.03 mi (+0 mi) |
|  | Turn right onto Mc Kinney Rd | 4.04 mi (+0.24 mi) |
|  | Turn Left on County Rte 30 –Turn around at STOP Sign | 4.28 mi (+3.76 mi) |
|  | Head back south on County Rte 30 | 8.04 mi (+2.65 mi) |
|  | Turn right onto Black Creek Rd | 10.69 mi (+0.01 mi) |
|  | Head southwest on Black Creek Rd | 10.7 mi (+2.2 mi) |
|  | Take a Left onto Cemetery Rd toward Hanks Rd | 12.9 mi (+0.93 mi) |
|  | Turn right onto Hanks Rd | 13.83 mi (+0.02 mi) |
|  | | 13.85 mi (+0.48 mi) |
|  | Head south on Hanks Rd toward NY-22 N | 14.33 mi (+0 mi) |
|  | Turn left onto NY-22 N | 14.33 mi (+1.74 mi) |
|  | Turn left onto Archibald St | 16.07 mi (+0.07 mi) |
|  | Destination | 16.14 mi (+0 mi) |

MapMyRide • <http://mapmyride.com/routes/view/361330885>

In case of problems call Scott Hanby (518) 222-9716

In case of emergency call 911